

Mt 847 Eteläsuomentie TS+RS

Kempele

Nykytilanne 2019

Keskiäänitaso L_{Aeq}
Päiväaika klo 7-22

Laskentakorkeus mp+ 2m


Asuinrakennus
 Rakennus
 Melukaide

SITOWISE

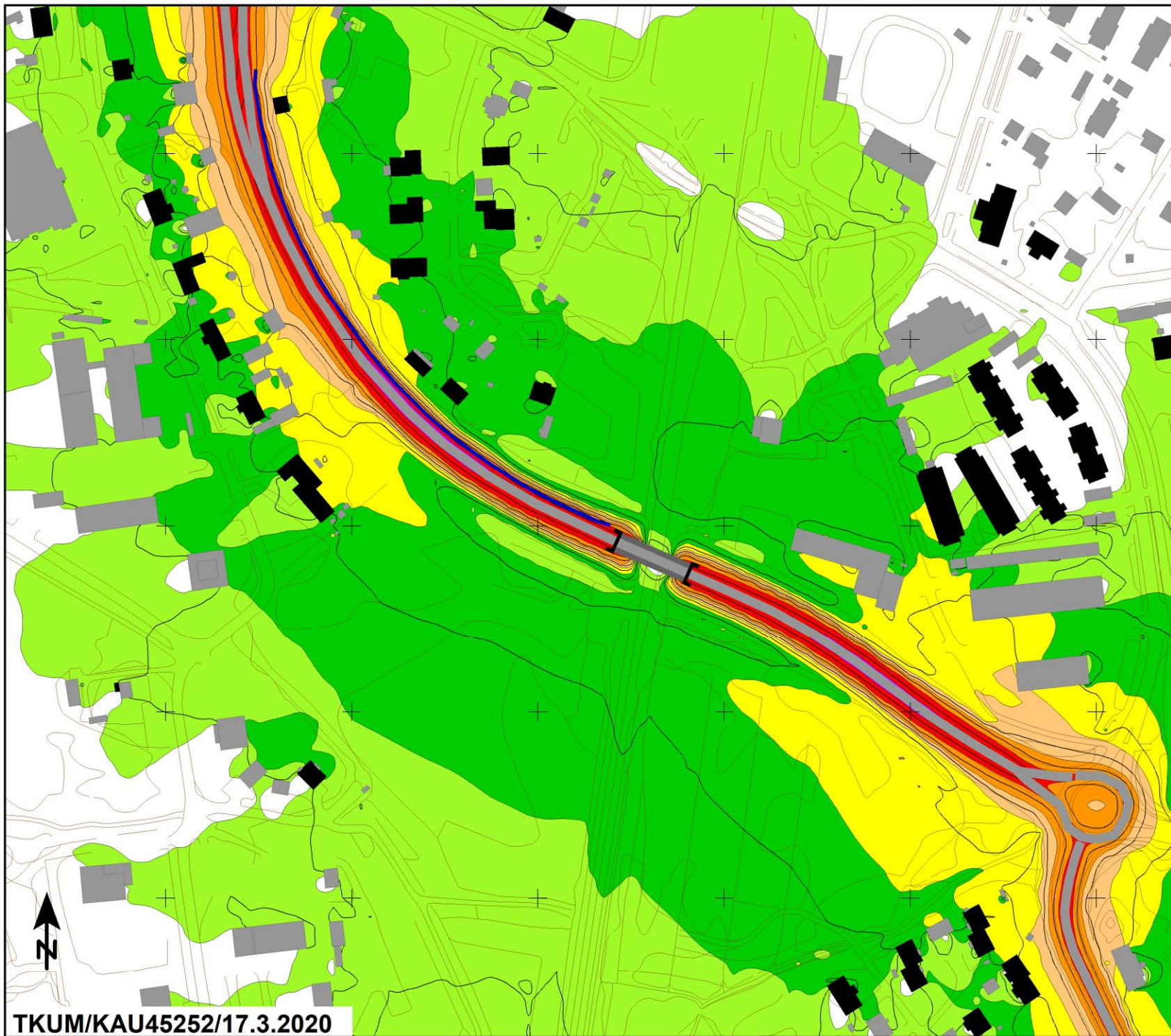
Keskiäänitaso L_{Aeq}

	<= 45
45 <	<= 50
50 <	<= 55
55 <	<= 60
60 <	<= 65
65 <	<= 70
70 <	<= 75
75 <	

A4 1: 2000



Liite 1



TKUM/KAU45252/17.3.2020



Mt 847 Eteläsuomentie TS+RS

Kempele

Nykytilanne 2019

Keskiäänitaso L_{Aeq}
Yöaika klo 22-7

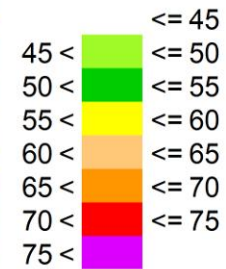
Laskentakorkeus mp+ 2m

Legend:


- Asuinrakennus (Black square)
- Rakennus (Grey square)
- Melukaide (Blue line)

SITOWISE

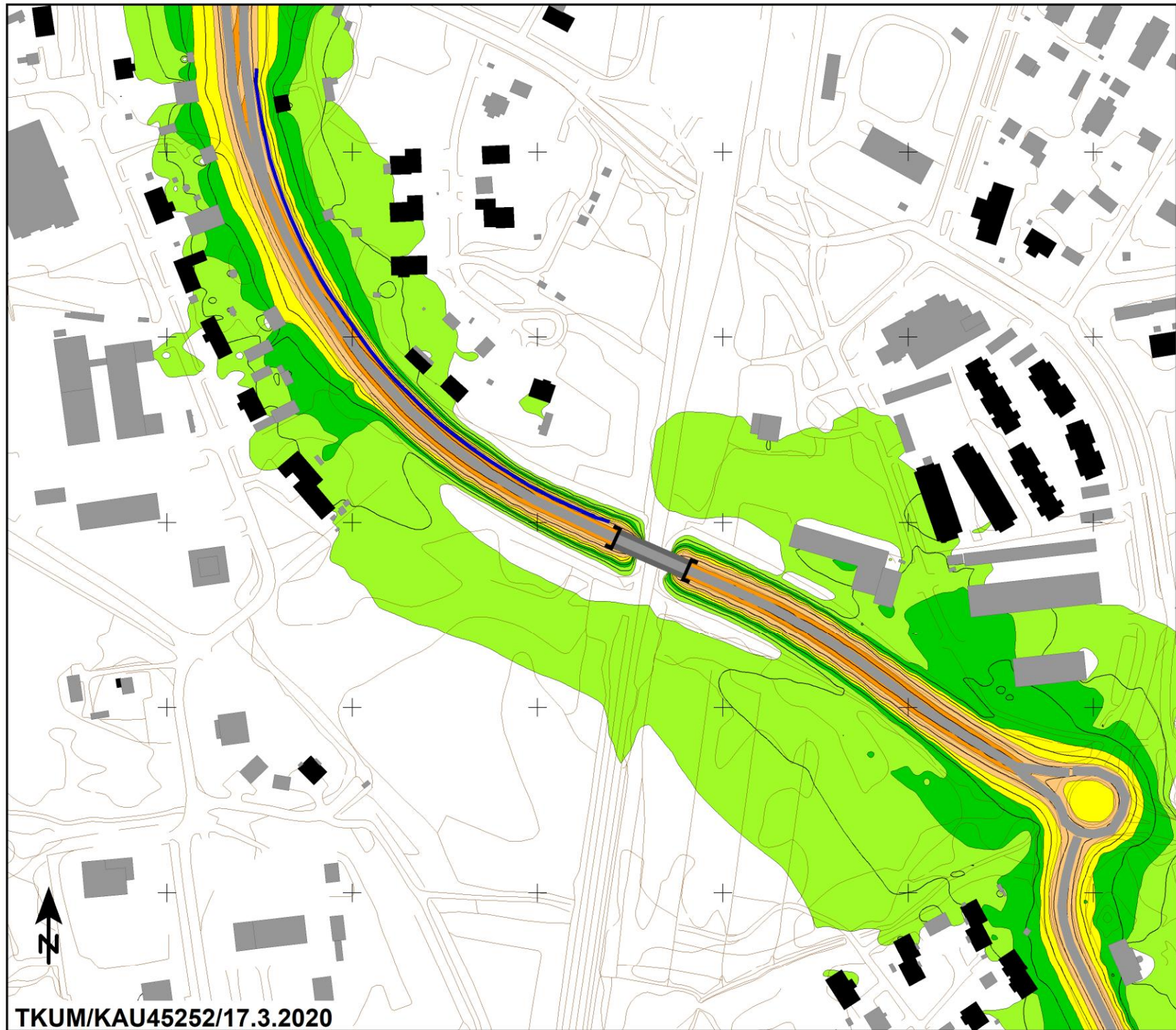
Keskiäänitaso L_{Aeq}



A4 1: 2000



Liite 2




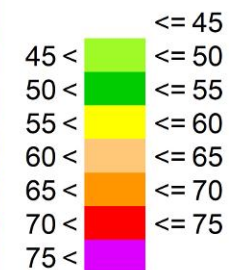
TKUM/KAU45252/17.3.2020

Mt 847 Eteläsuomentie TS+RS


Kempele

Ennustetilanne 2040
Ei meluntorjuntaa meluesteinKeskiäänitaso L_{Aeq}
Yöaika klo 22-7

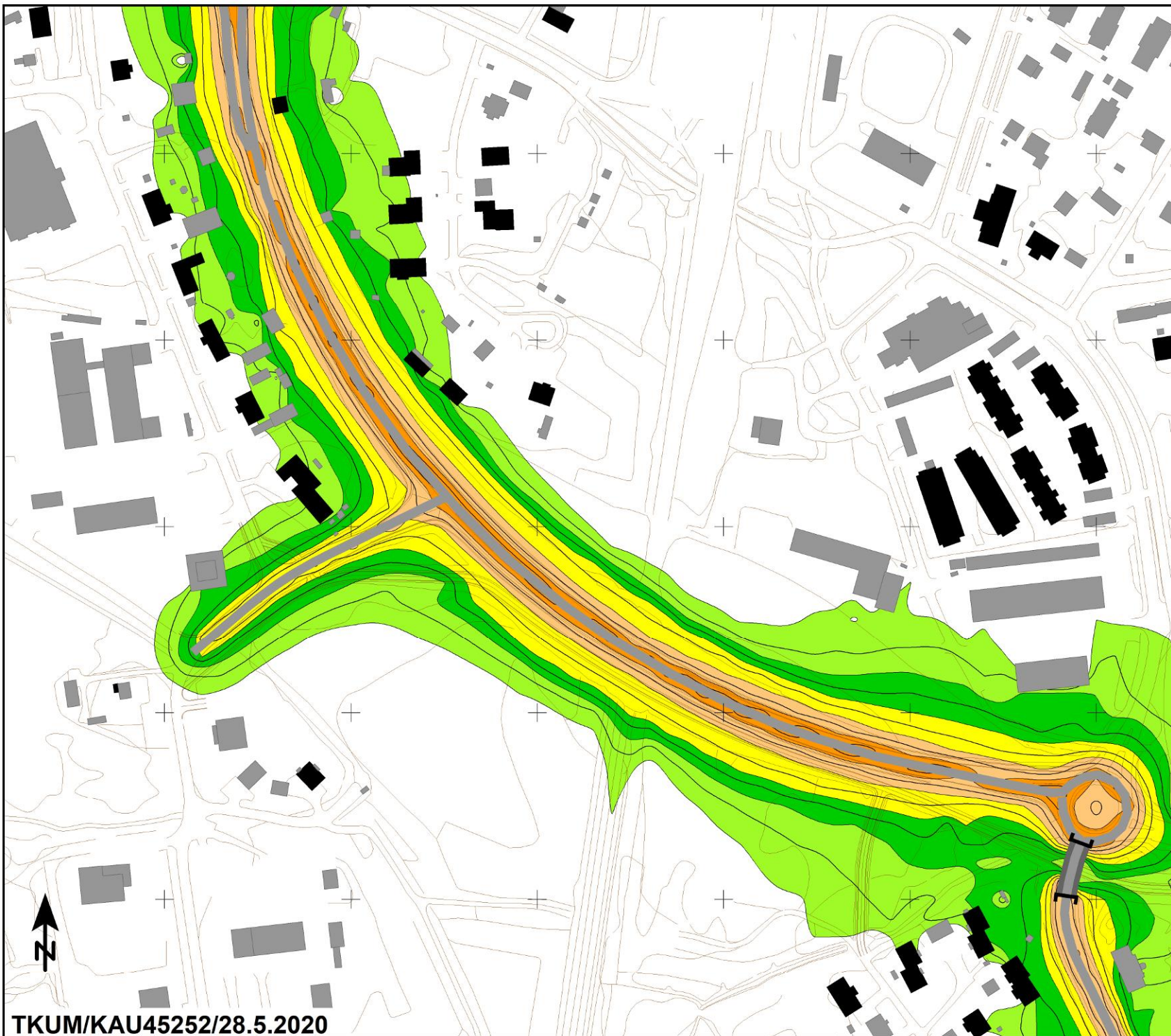
Laskentakorkeus mp+ 2m

**SITOWISE**Keskiäänitaso L_{Aeq} 

A4 1: 2000



Liite 4



TKUM/KAU45252/28.5.2020

Mt 847 Eteläsuomentie TS+RS


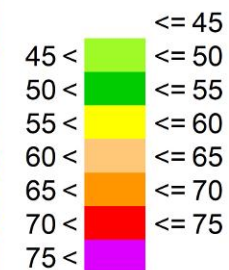
Kempele

Ennustetilanne 2040


Meluntorjunta

Keskiäänitaso L_{Aeq}
Päiväaika klo 7-22

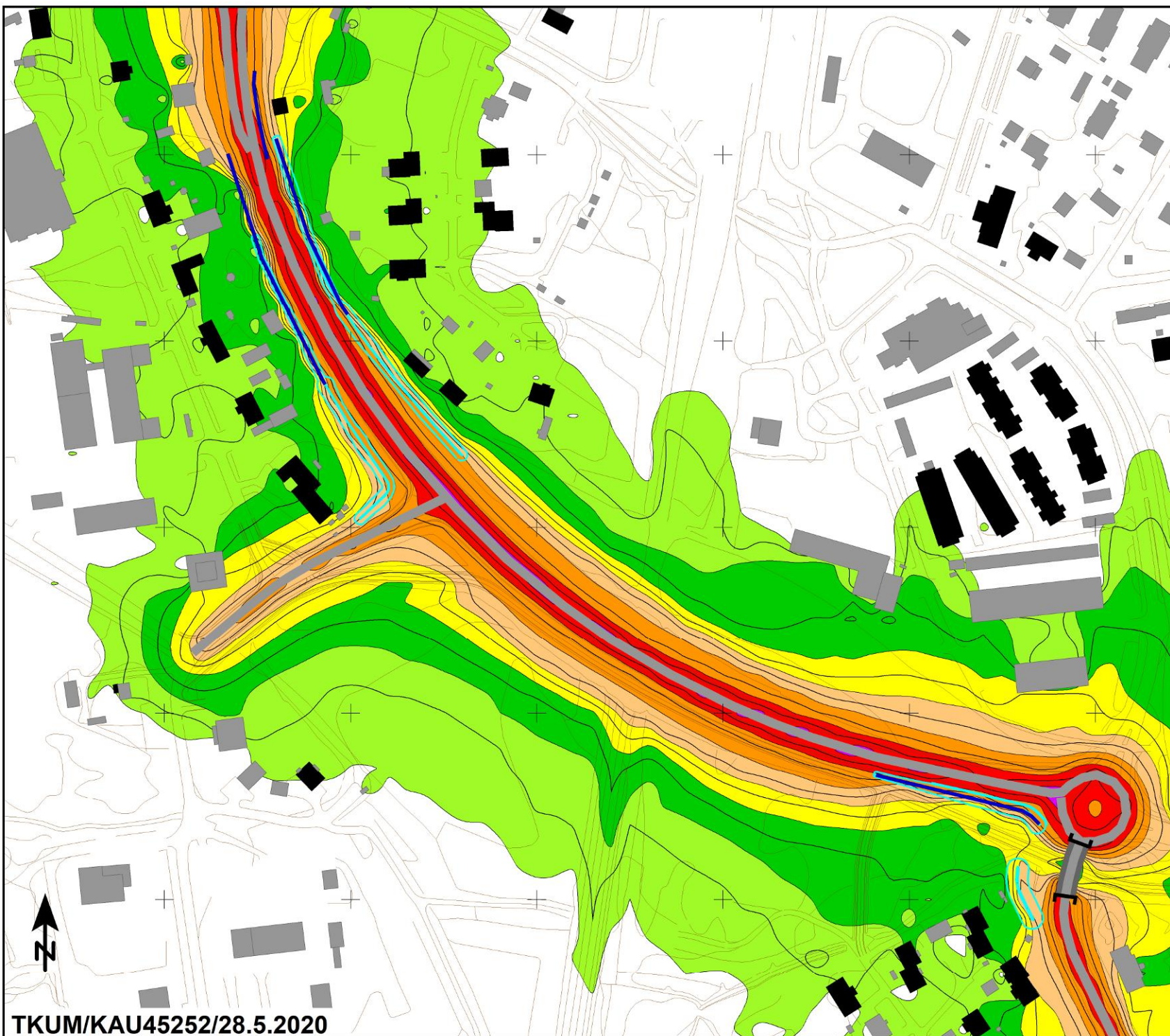
Laskentakorkeus mp+ 2m

**SITOWISE**Keskiäänitaso L_{Aeq} 

A4 1: 2000



Liite 5



TKUM/KAU45252/28.5.2020

Mt 847 Eteläsuomentie TS+RS





Kempele

Ennustetilanne 2040

Meluntorjunta









Keskiäänitaso L_{Aeq}
Yöaika klo 22-7

Laskentakorkeus mp+ 2m


	Asuinrakennus
	Rakennus
	Melukaide/-aita
	Meluvalli

SITOWISE

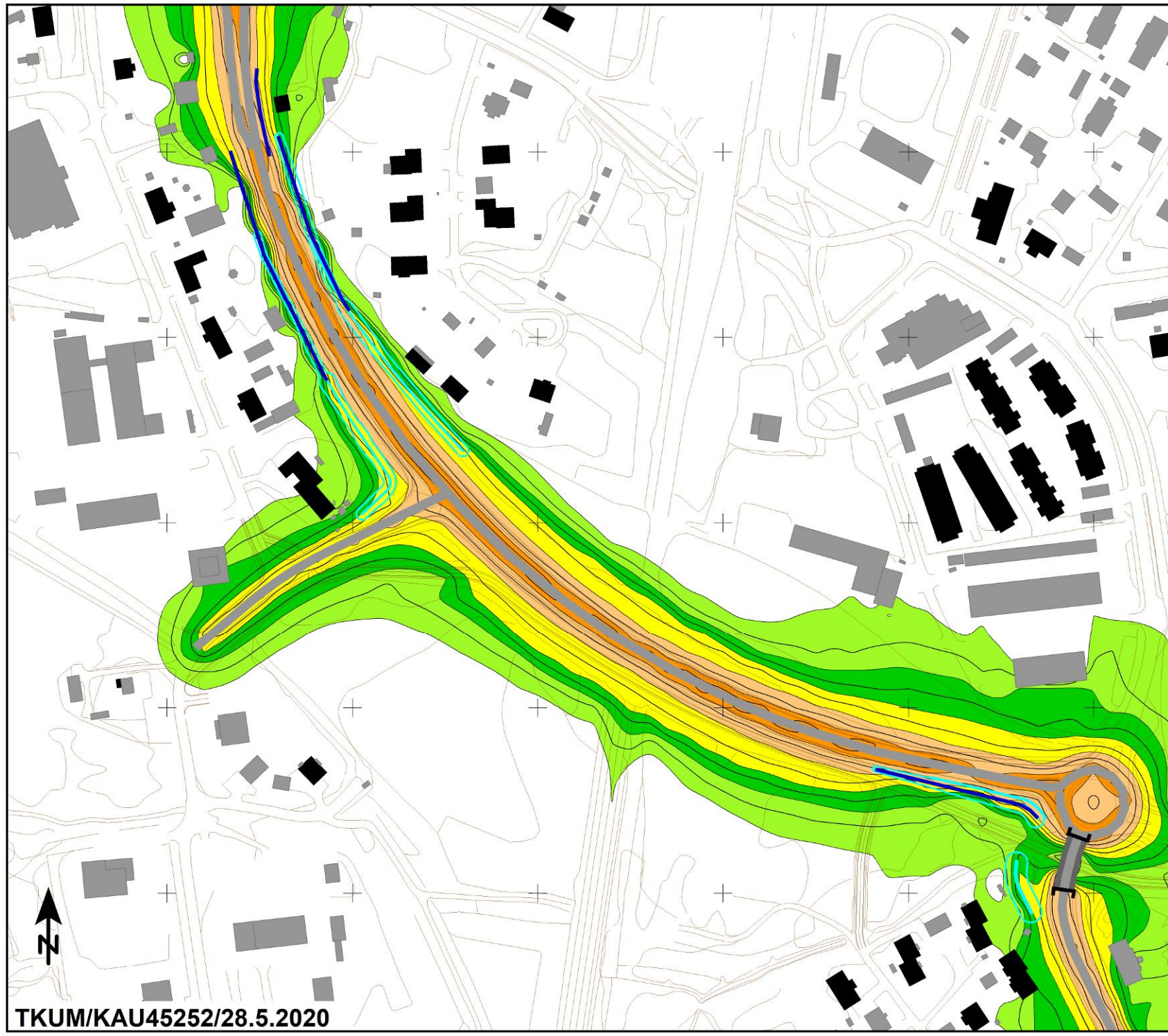
Keskiäänitaso L_{Aeq}

	≤ 45
	$45 < \leq 50$
	$50 < \leq 55$
	$55 < \leq 60$
	$60 < \leq 65$
	$65 < \leq 70$
	$70 < \leq 75$
	$75 <$

A4 1: 2000



Liite 6



7201500

7201400

7201300

7201200

7201100

7201500

7201400

7201300

7201200

7201100

